

FURUNO

Hybrid Control
& Multi Touch
MFDs

TZMAP

TZMAP

NAVnet


























































TZtouchE

TZtouchE

NAVnet

TZtouchXL

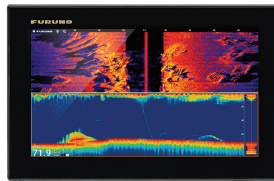
TZtouchXL

Category	Stand-Alone MFD	Network MFD	Network MFD
Official NOAA U.S. Vector Charts	Included	Included	Included
Premium TZ MAPS w/ BathyVision	 MAPS \$150 For First Region	 MAPS \$263 Per Region	 MAPS \$263 Per Region
NavNet Network	Not Supported	Supported	Supported
Radar	DRS4DL+ & Radome NXT	All NXT & X-Class	All NXT & X-Class
Fish Finder	Internal Only	Internal & Network	Internal & Network
DFF3D Compatible		 3D History Mode Not Available	
PBG Display/Recording			
CSH10 Compatible			
Physical Keys			 TZT10X/13X Only
Built-In Fish Finder			 TZT10X/13X/16X Only
Dual CW			
Dual CHIRP			
Single CHIRP	 Pair With CW for BD/ACCU-FISH™	 Pair With CW for BD/ACCU-FISH™	
Side-Scan			
NavPilot Control			
Analog Camera In			
MCU006/MCU006H Compatible			
Select Depth Contour			
Depth Shading			
Terrain Shading			
AI Avoidance Route			
Risk Visualizer			
AI Routing			
Ethernet	100 Mbps	100 Mbps	1,000 Mbps



Stand-Alone MFDs w/ Built-in Single Frequency TruEcho CHIRP™ Fish Finder And Side-Scan

- Perfect for smaller vessels



TZMAP9 - 9"



TZMAP13 - 13"




+INFO

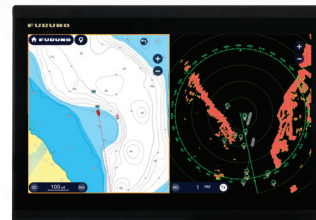
Compact, stand-alone MFDs that utilize TZ MAPS cartography. Features a built-in single-channel CHIRP/CW Fish Finder, plus support for Radar connectivity.



NavNet TZtouchE Networkable MFDs w/ Built-In Single Frequency TruEcho CHIRP™ Fish Finder And Side-Scan



TZT9E - 9"



TZT13E - 13"



+INFO

A streamlined, networkable MFD series that delivers core TZtouchXL performance, intuitive multi touch operation, and essential navigation and Fish Finder capabilities in a compact, cost-effective package. With a compact footprint, the TZT9E and TZT13E can be installed in smaller spaces that may not accommodate TZtouchXL 10" and 13" Hybrid Touch MFDs.



NavNet TZtouchXL Flagship MFD Series



TZT10X - 10" / TZT13X - 13" / TZT16X - 16" / TZT22X - 22" / TZT24X - 24" / TZTBBX - BLACK BOX

A powerful, networkable MFD series combining multi touch and hybrid touch options on large-format displays. Features advanced navigation, Radar, Fish Finder, and Sonar integration with support for a vast array of additional functionality.

FURUNO